

Prepared on behalf of the Planetary Geology Program, Planetary Division, Office of Space Science, National Aeronautics and Space Administration, under contract W-13709.

NOTES ON BASE

This photomosaic is part of a series of quadrangles selected to show areas of special interest on Mars. Viking Orbiter high-resolution pictures (less than 100 m per picture element) were used to make the mosaic. The images have been digitally enhanced to accentuate high-frequency detail. Image placement is based on the 1978 control net (Davies and others, 1978), the 1982 control net (Davies and Katayama, 1983), and the Mars control network (Wu and Schaller, 1984). These nets contain published standard errors of approximately 5 km, and agreement of points common to the nets may differ by as much as 1 cm at map scale. Image points from 1:2,000,000-scale controlled photomosaics were transferred to the Transverse Mercator projection where control points are sparse or not available.

The density, distribution, precision, and accuracy of available control points used for this map series are extremely variable. A block of mosaics compiled in areas of optimum control-point distribution is not likely to match adjacent blocks previously compiled in areas of sparse or imprecise control. Where discrepancies exist between adjacent mosaics, the more recent compilation is probably more accurate. No attempt was made to resolve large edge discrepancies with previous compilations.

The Transverse Mercator and Polar Stereographic projections are used for this series. The Polar Stereographic projection has a scale of 1:500,000 at latitudes 87.5° S and 1:500,300 at the poles. The projection scales are based on an oblate spheroid (flattening of 1/190) with an equatorial radius of 3393.4 km and a polar radius of 3272.7 km.

NOMENCLATURE

All names shown on the reduced base mosaic are approved by the International Astronomical Union (IAU, 1977).

M 500K -85/80 CM Abbreviation for Mars; 1:500,000 series; center of sheet lat 85° S, long 80°; controlled photomosaic (CM).

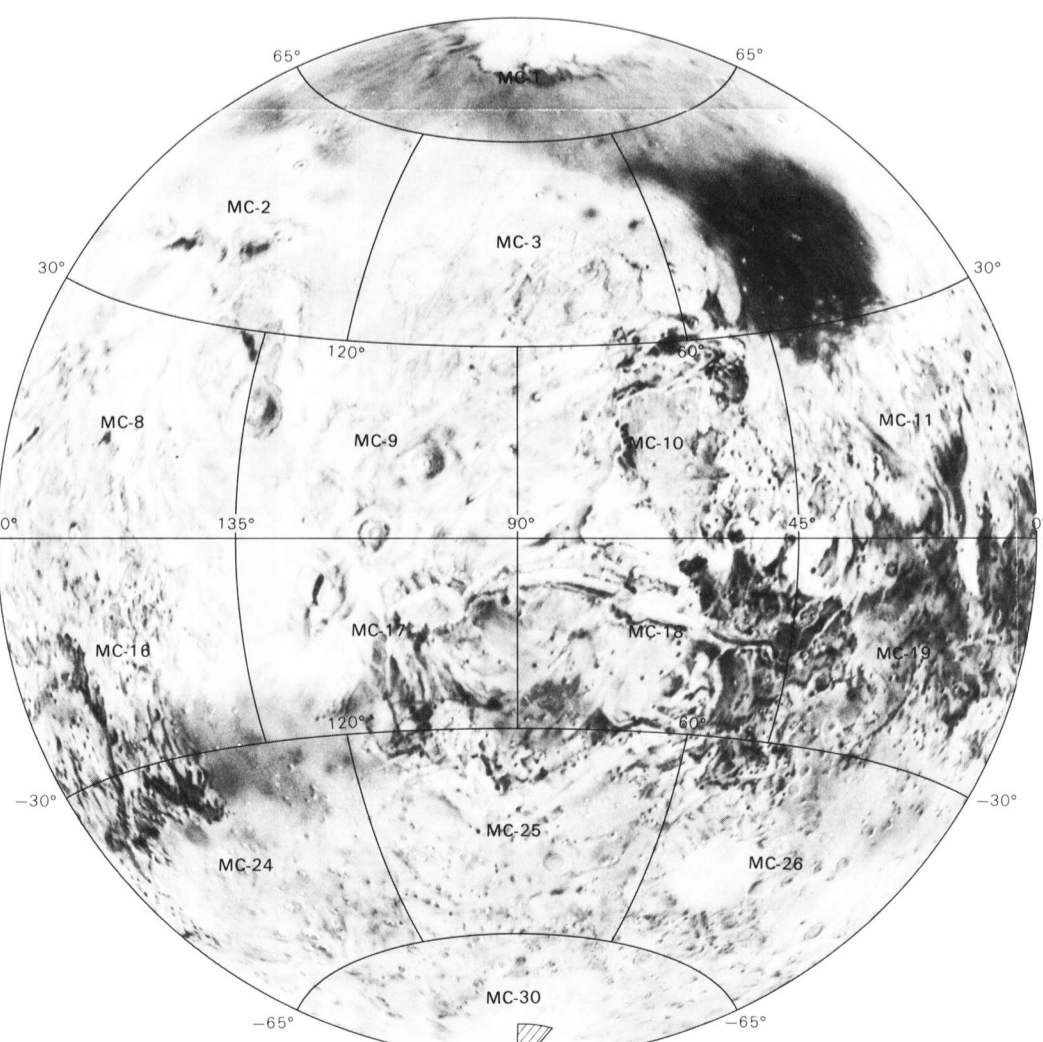
REFERENCES

Davies, M.E., and Katayama, F.Y., 1980, The 1982 control network of Mars, *Journal of Geophysical Research*, v. 85, no. B9, p. 7503-7504.

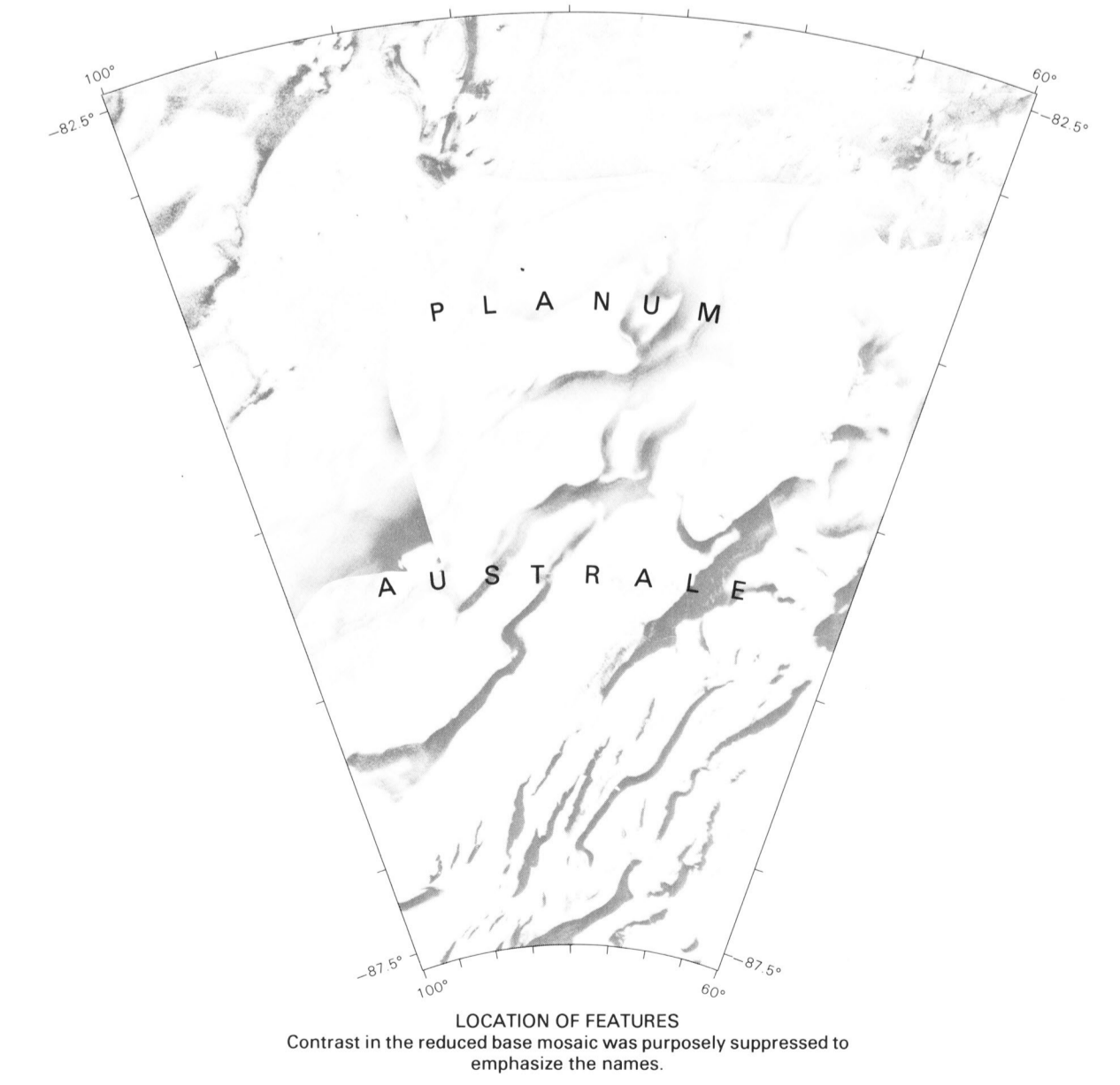
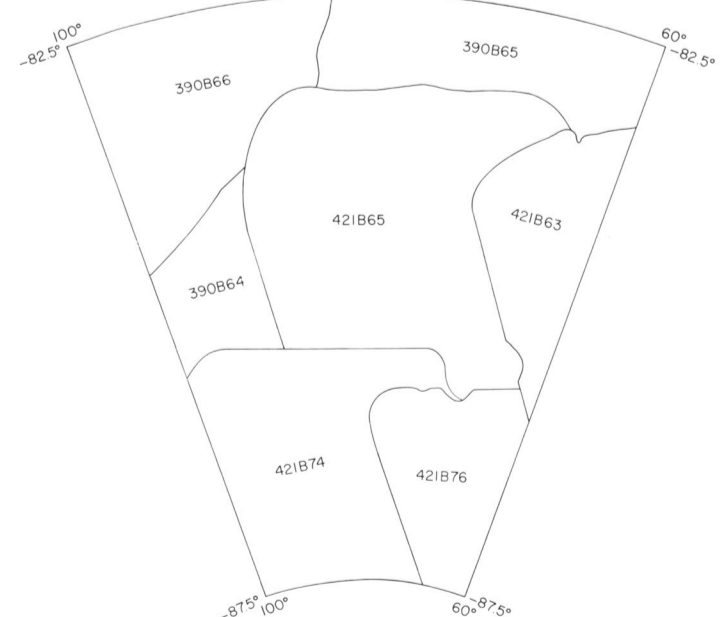
Davies, M.E., Katayama, F.Y., and Roth, J.A., 1978, Control net of Mars: February 1978, *The Rand Corporation*, R-2209 NASA, 91 p.

International Astronomical Union, 1977, Working Group for Planetary System Nomenclature, in 16th General Assembly, Grenoble, 1976, *Proceedings, International Astronomical Union Transactions*, v. 16B, p. 321-325, 331-336, 355-362.

Wu, S.S.C., and Schaller, F.J., 1984, Mars control network, *American Society of Photogrammetry*, in Technical papers of the 50th annual meeting of the American Society of Photogrammetry, v. 2, Washington, D.C., March 11-16, 1984, p. 456-463.



NOTE TO USERS
Users noting errors or omissions are urged to indicate them on the map and to forward it to U.S. Geological Survey, Building 4, Room 454, 2255 North Gemini Drive, Flagstaff, Arizona 86001. A replacement copy will be returned.



**MTM -85080
CONTROLLED PHOTOMOSAIC OF PART OF THE PLANUM
AUSTRALE REGION OF MARS
M 500K -85/80 CM
1986**



For sale by U.S. Geological Survey, Map Distribution, Reston, VA 20192
M(200) I
110.1845 c.2