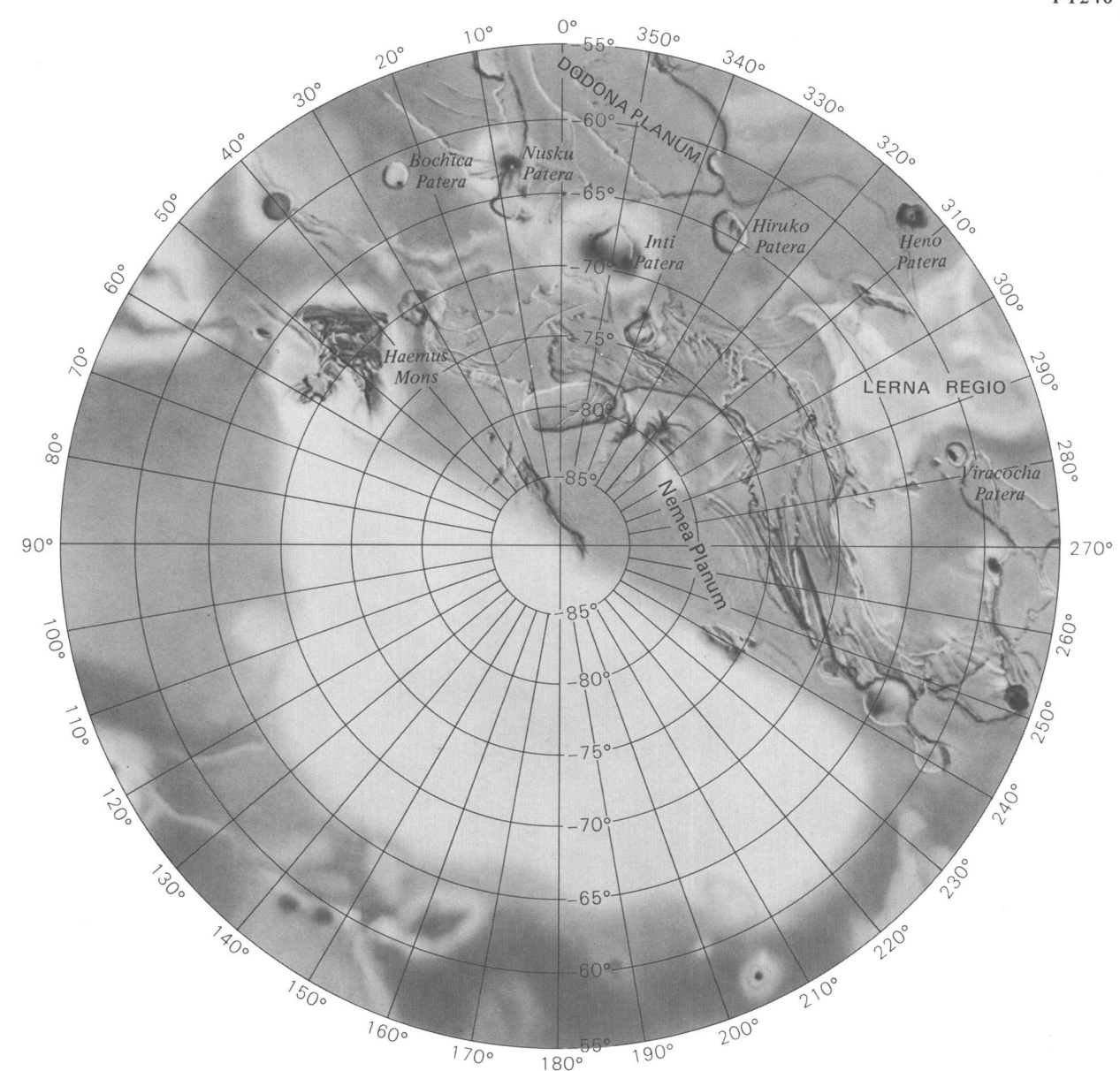



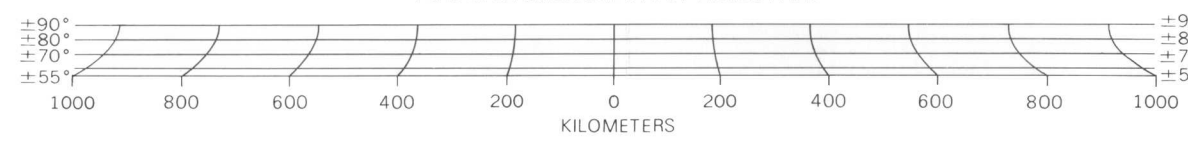
NORTH POLAR REGION



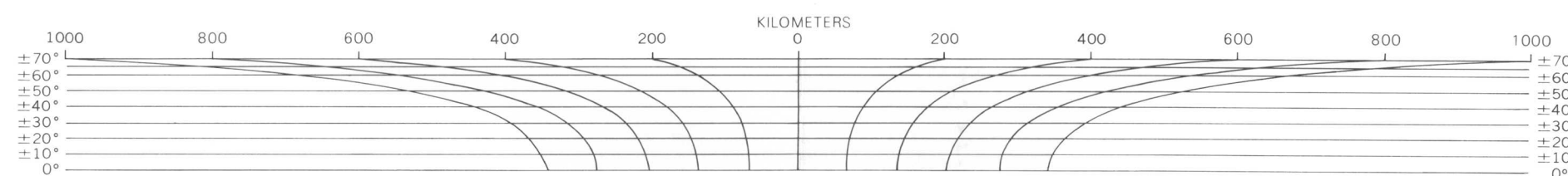
SOUTH POLAR REGION

This map was compiled from Voyager 1 and 2 pictures of Io. Placement of features is based on preliminary control information provided by M. E. Davies of the Rand Corporation, Santa Monica, California, and is probably accurate within 50 to 100 km. Feature names were approved by the International Astronomical Union in 1979. Airbrush representation is by P. M. Bridges.
Ji 25M 2RMN: Abbreviation for (Jupiter) Io, 1:25,000,000 series, second edition, shaded relief map, R, with surface markings, M, and feature names, N.


SCALE 1:13980000 AT 56° LATITUDE
POLAR STEREOGRAPHIC PROJECTION



SCALE 1:25000000 AT 0° LATITUDE
MERCATOR PROJECTION



Interior—Geological Survey, Reston, Va. 1979—G80024
Prepared under JPL contract WO 8395



PRELIMINARY PICTORIAL MAP OF IO

Ji 25M 2RMN
1979

For sale by Branch of Distribution, U.S. Geological Survey,
1200 South Eads Street, Arlington, VA 22202, and Branch of Distribution,
U.S. Geological Survey, Box 25286, Federal Center, Denver, CO 80225