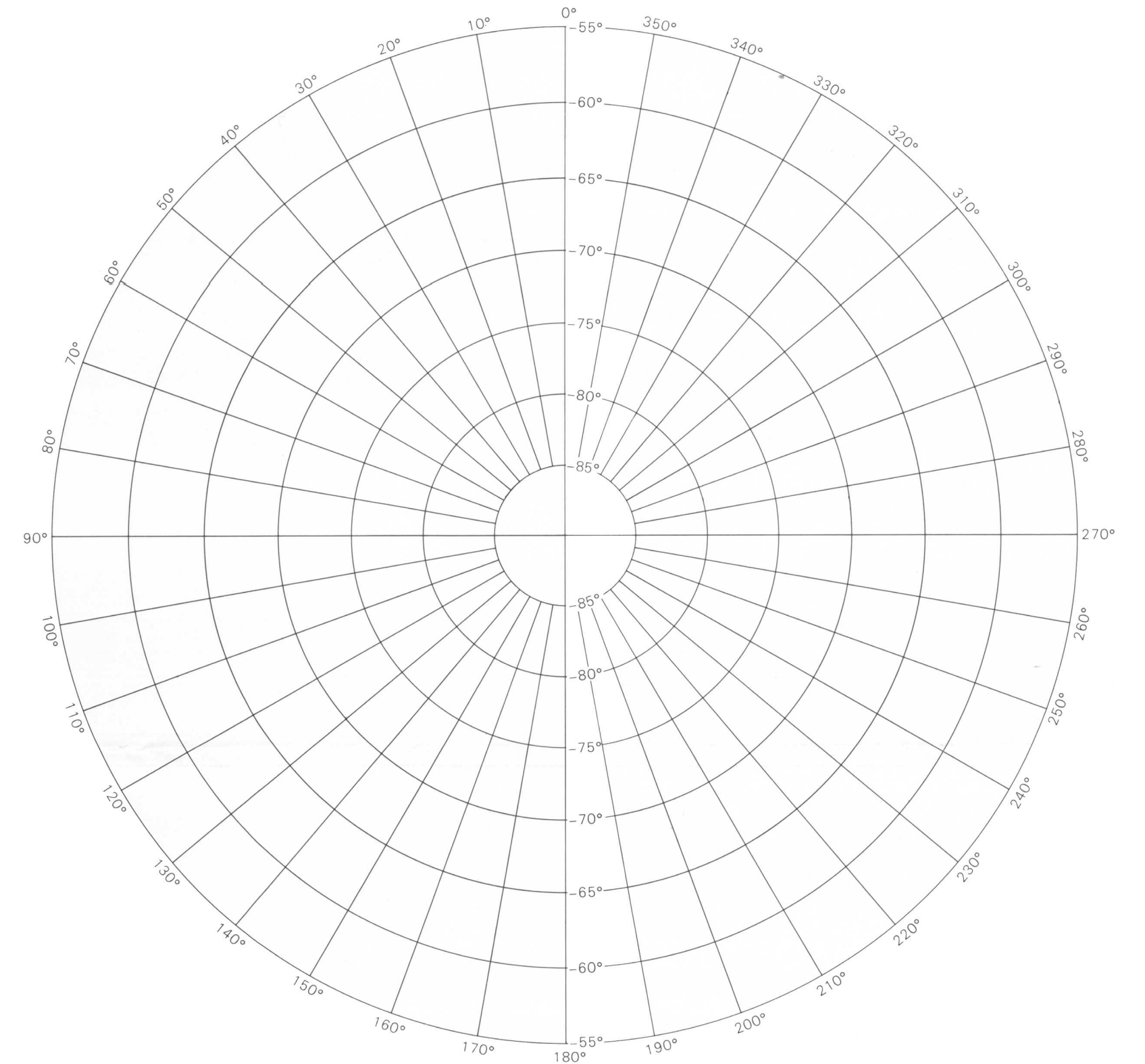

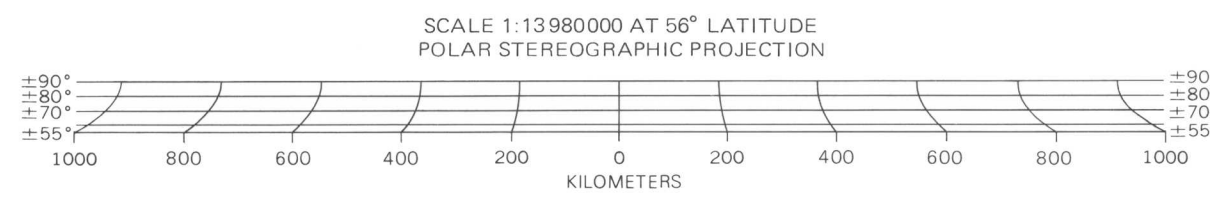


NORTH POLAR REGION

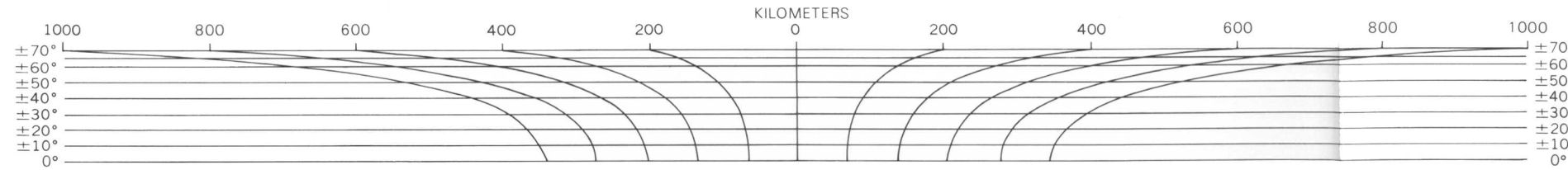


SOUTH POLAR REGION

This map was compiled from Voyager 1 and 2 pictures of Callisto. Placement of features is based on predicted spacecraft trajectory data and is highly approximate. The linkage between Voyager 1 and Voyager 2 pictures is particularly tenuous. Placement errors as large as 10° are probably common throughout the map, and a few may be even larger. Feature names were approved by the International Astronomical Union in 1979. Astrabrah representation is by P. M. Bridges. Abbreviation for (Jupiter) Callisto, Jc 25M 2RMN, 1:25,000,000 series, second edition, shaded relief map, R, with surface markings, M, and feature names, N.



SCALE 1:25,000,000 AT 0° LATITUDE
MERCATOR PROJECTION



Interior - Geological Survey, Reston, Va. 1979 - G80023
Prepared under JPL contract WO 8395



PRELIMINARY PICTORIAL MAP OF CALLISTO
Jc 25M 2RMN
1979